








BEACON LINE RAIL TRAIL SECTION 4: PROPOSED TRAIL ROUTE MAP

-  Shared-Use Path
-  Pedestrian Hybrid Beacon Crossing
-  RRFB Crossing
-  Proposed Trailhead
-  Undergrade Bridge
-  Undergrade Culvert
-  Overhead Bridge

